

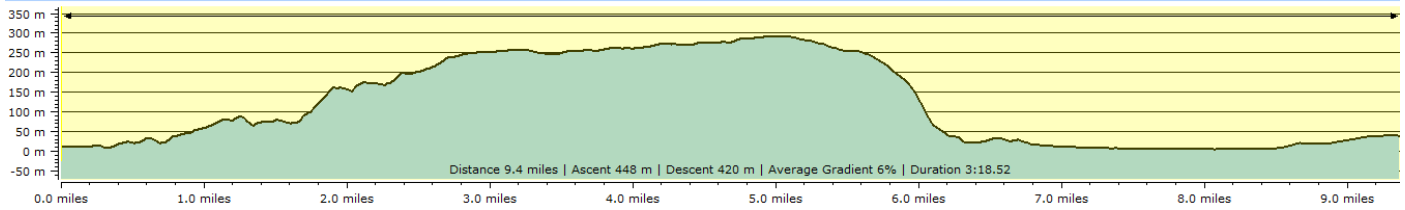
Westcountry Walking Holidays

Route profiles (Minehead to Westward Ho!)

(all distances are approximate)

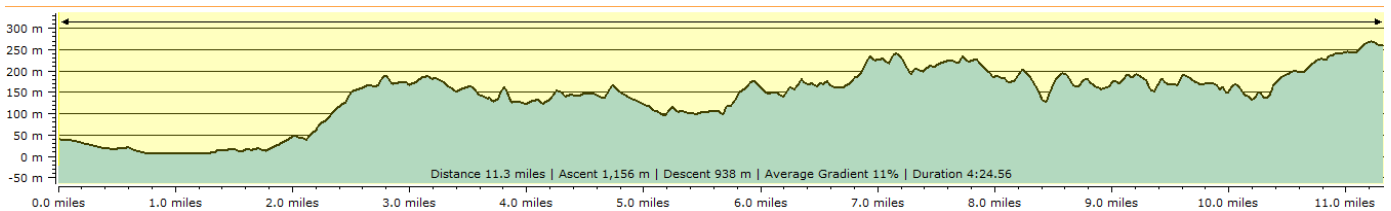


Day 1 – Minehead to Porlock



<u>Milestone</u>	<u>Distance from Gascony Hotel (miles/km)</u> (all distances approximate)
Culver Cliff Sand	1.4/2.2
Burgundy Chapel Combe	2.7/4.3
SWCP at Selworthy Beacon	4.7/7.5
Top of Hurlestone Combe	5.7/9.1
Bossington	6.8/10.9
Leave SWCP at road (B3225)	8.7/13.9
Porlock	Total for day approx. 9.4 miles/14.1 km

Day 2 – Porlock to Countisbury



<u>Milestone</u>	<u>Distance from Porlock (miles/km)</u>
Porlock Weir Quay	1.6/2.6
Culbone Church	3.25/5.2
Holmer's Combe	4.75/7.6
Yenworthy Combe	6.2/9.9
Glenthorne Plantations	7.5/12.0
Desolation Point	8.4/13.4
Kipscombe Combe	9.9/15.8
Countisbury Church	11.2/17.9
Add 0.1 miles/0.2 km to Blue Ball Inn	Total for day approx. 11.3 miles/18.1 km

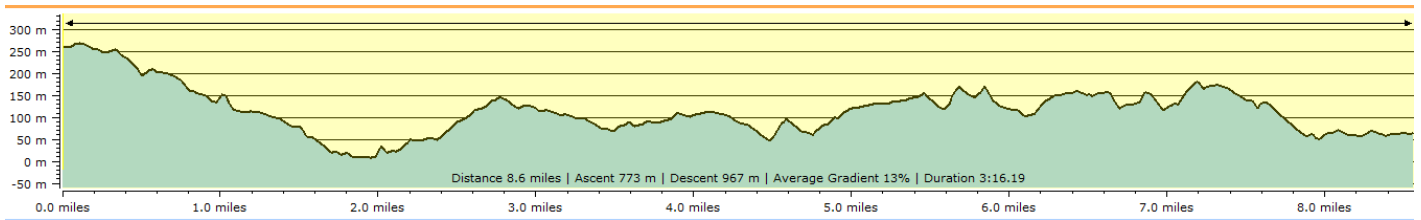
Westcountry Walking Holidays

Route profiles (Minehead to Westward Ho!)

(all distances are approximate)

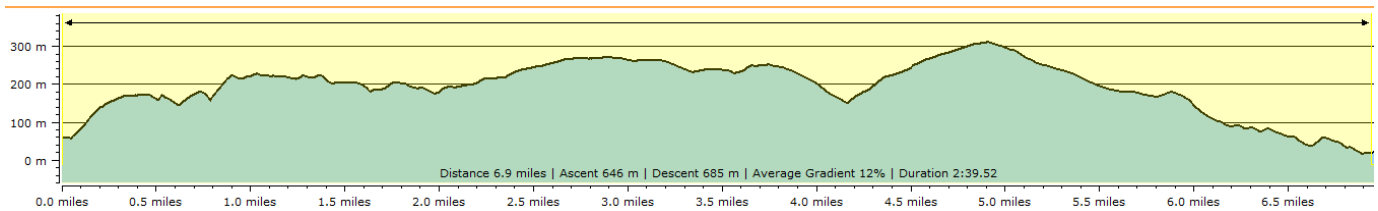


Day 3 – Countisbury to Heddon's Mouth



<u>Milestone</u>	<u>Distance from Blue Ball Inn Countisbury (miles /km)</u>
Lynmouth Harbour	2.0/3.2
Yellow Stone (Valley of Rocks)	3.5/5.6
Lee Abbey	4.2/6.7
Inkerman Bridge	5.9/9.4
Great Burland Rocks	7.1/11.4
River footbridge – Heddon's Mouth	8.1/13.0
Add 0.6 miles/1.0 km to Heddon's Gate Hotel	Total for day approx. 8.7 miles/14.0 km

Day 4 – Heddon's Mouth to Combe Martin



<u>Milestone</u>	<u>Distance from Heddon's Mouth (miles/km)</u>	<u>Add 0.6 miles/1.0 km from Heddon's Gate Hotel</u>
High Cliff	1.25/2.0	
Hut Circle	2.5/4.0	
Sherrycombe	4.1/6.6	
Great Hangman Cairn	5.0/8.0	
Little Hangman	5.9/9.4	
Combe Martin	7.0/11.2	
Add 0.2 miles/0.4 km to Mellstock House	Total for day approx. 7.7 miles/12.4 km	

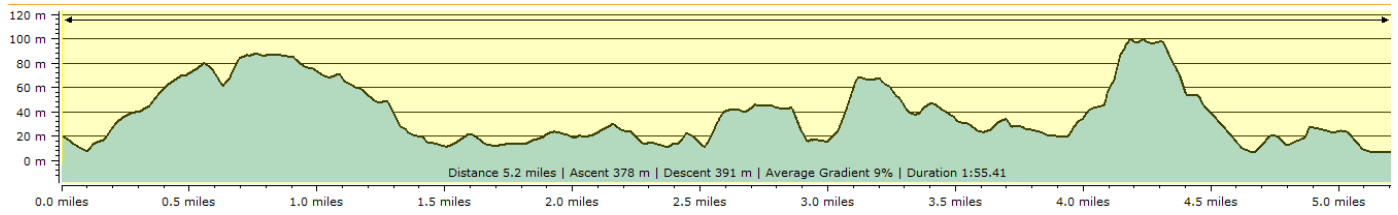
Westcountry Walking Holidays

Route profiles (Minehead to Westward Ho!)

(all distances are approximate)

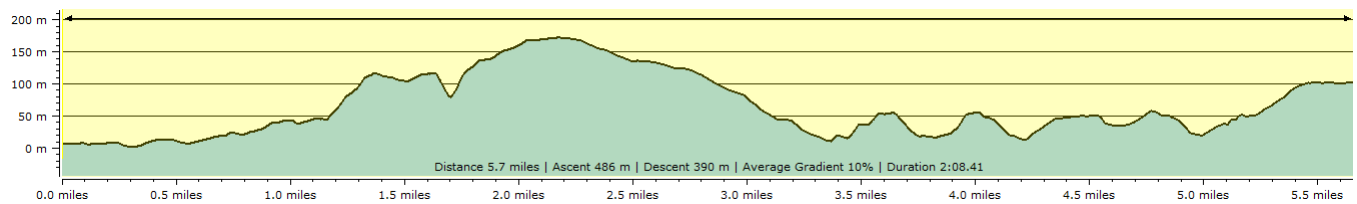


Day 5 – Combe Martin to Ilfracombe



<u>Milestone</u>	<u>Distance from Combe Martin (miles/km)</u>
Napps	1.25/2.0
Widmouth Head	2.4/3.8
Beacon Point	4.0/6.4
Ilfracombe Harbour	5.0/8.0
Add 0.25 miles/0.5 km to Rocky Cove	Total for day approx. 5.25 miles/8.4 km

Day 6 – Ilfracombe to Morteohoe



<u>Milestone</u>	<u>Distance from Rocky Cove, Ilfracombe (miles/km)</u>
Torr's Point	1.0/1.6
Freshwater Bay	2.4/2.4
Lee Bay	3.4/4.0
Bull Point	4.5/5.9
Rockham Beach	5.1/6.7
Add 0.5 miles/0.8 km to Morteohoe	Total for day approx. 5.6 miles/7.5 km

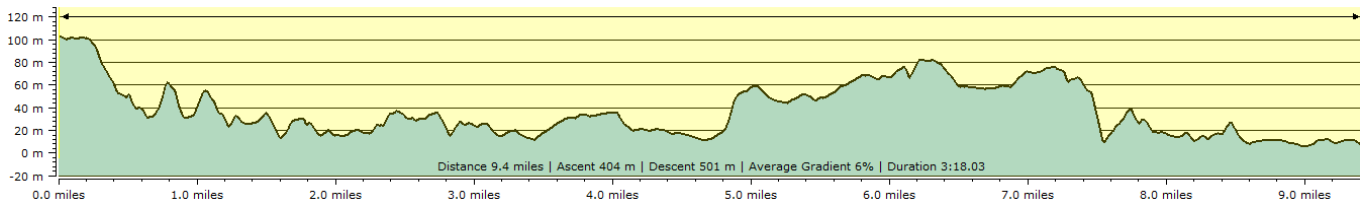
Westcountry Walking Holidays

Route profiles (Minehead to Westward Ho!)

(all distances are approximate)

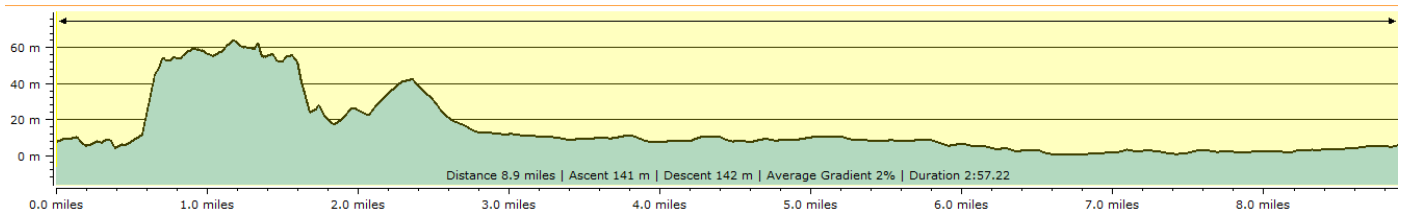


Day 7 – Morteheo to Croyde (via Morte Point)



<u>Milestone</u>	<u>Distance from Morteheo (miles/km)</u>
Rockham Beach	0.5/0.8
Morte Point	1.6/2.6
Grunta Pool	2.5/4.0
Woolacombe	3.3/5.3
Black Rock	5.0/8.0
Long Bar	6.1/9.8
Baggy Point	7.5/12.0
Croyde Burrow's	9.0/14.4
Join Croyde Road	9.4/15.0
Add 0.1 miles/0.2 km to Omaru	Total for day approx. 9.5 miles/15.2 km

Day 8 – Croyde to Braunton



<u>Milestone</u>	<u>Distance from Croyde (miles/km)</u>
Viewpoint – Saunton Down	1.1/1.8
Saunton Golf Club House	2.5/4.0
Dunes Car Park – Braunton Burrows	4.5/7.2
Crow Beach House	6.4/10.2
Toll House (River Caen)	8.2/13.1
Depart from SWCP at Velator for bus to Instow	Total for day approx. 8.9 miles/14.2 km

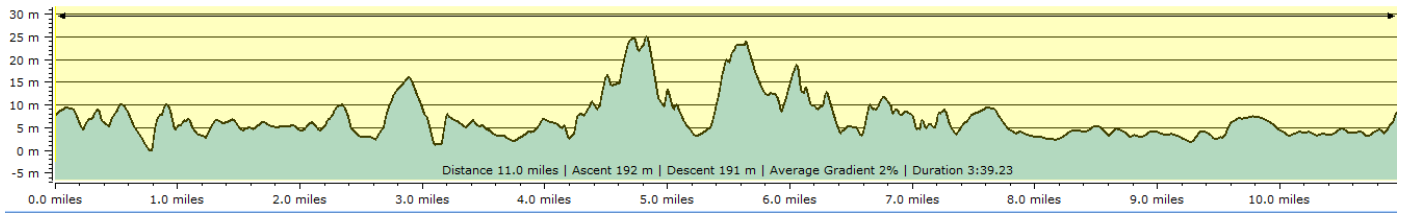
Westcountry Walking Holidays

Route profiles (Minehead to Westward Ho!)

(all distances are approximate)



Day 9 – Instow to Westward Ho!



<u>Milestone</u>	<u>Distance from Instow Quay (miles/km)</u>
Torrige Bridge	1.8/2.9
Bideford Long Bridge	2.9/4.6
Cleave Quay	4.25/6.8
Shipbuilding Yard	5.25/8.4
Appledore Quay	6.25/10.0
Appledore Bridge	7.75/12.4
Sandymere	9.75/15.6
Westward Ho!	Total for day approx. 11.0 miles/17.6 km